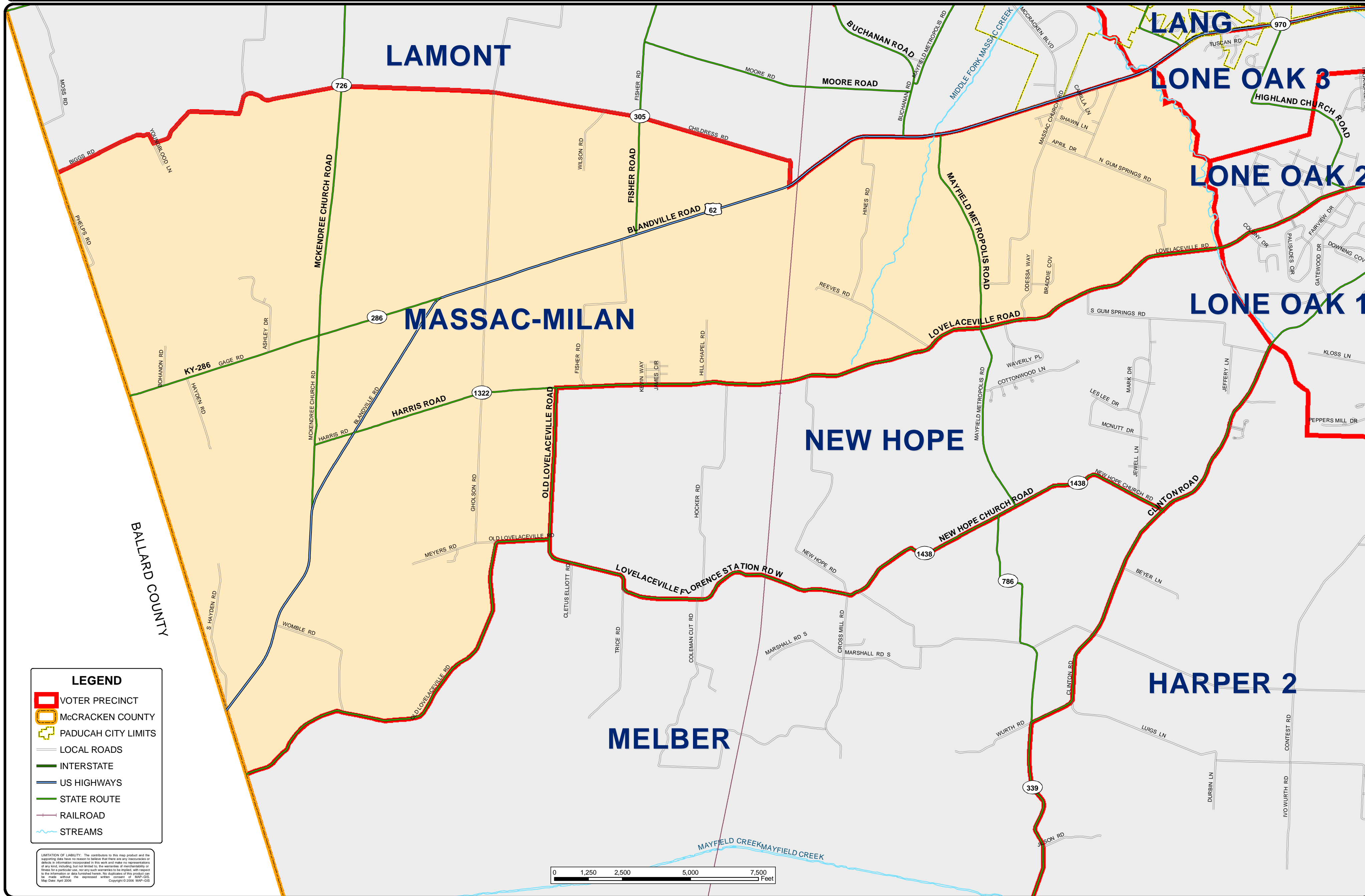
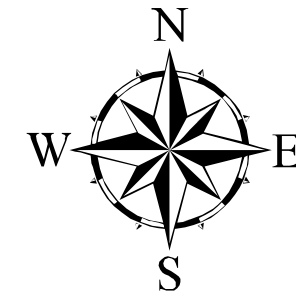













McCRACKEN COUNTY KENTUCKY 2006 VOTER PRECINCT MAP - MASSAC-MILAN -



LEGEND

-  VOTER PRECINCT
-  McCRACKEN COUNTY
-  PADUCAH CITY LIMITS
-  LOCAL ROADS
-  INTERSTATE
-  US HIGHWAYS
-  STATE ROUTE
-  RAILROAD
-  STREAMS

LIMITATION OF LIABILITY: The contributors to this map product and the supporting data have no reason to believe that there are any inaccuracies or defects in information incorporated in this work and make no representations of any kind, including, but not limited to, the warranties of merchantability or fitness for a particular use, nor any such warranties to be implied, with respect to the information or data furnished herein. No quantities or dimensions are shown on this map without the express written consent of MAP-GIS. Map Date: April 2006. Copyright © 2006 MAP-GIS.

